

List of flood affected near by villages in Mau District (U.P.) as on 17th Aug. 2021

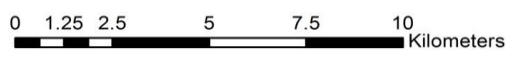
Flood affected blocks=3

Flood affected villages=29

Flood affected area=1328 ha.

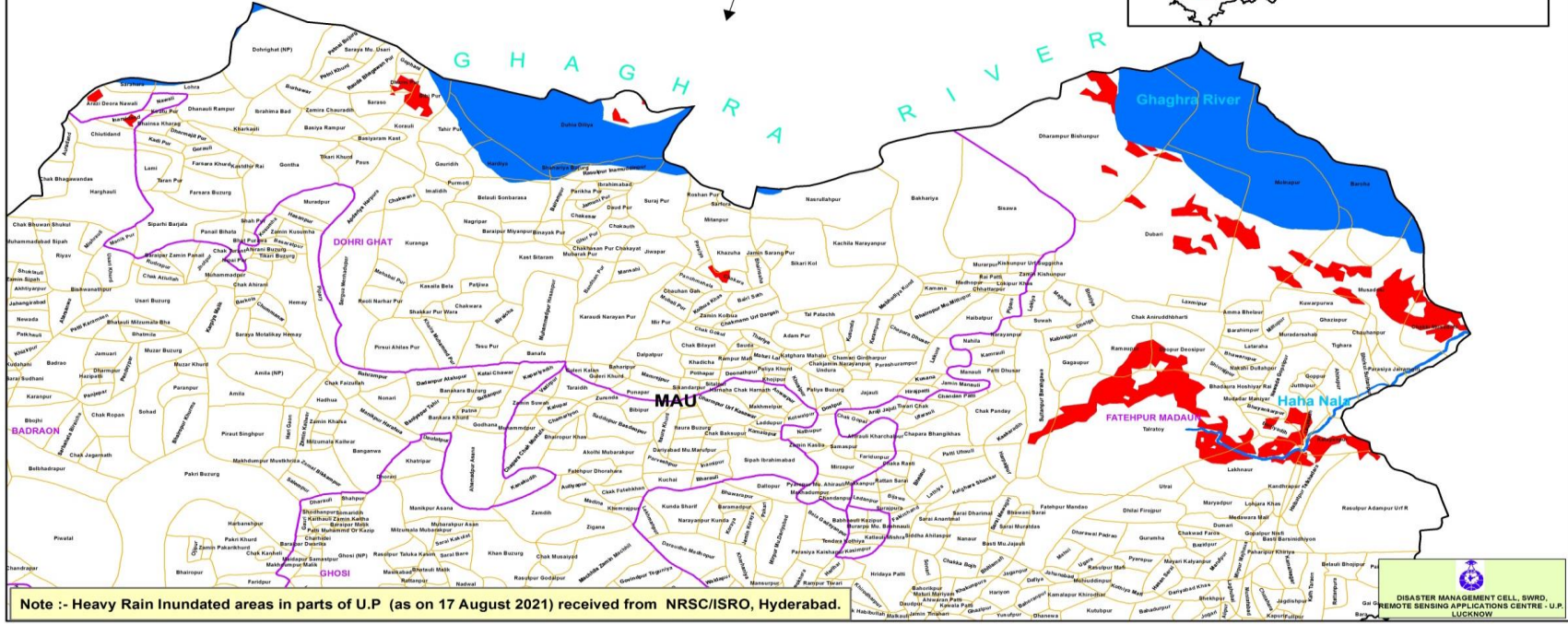
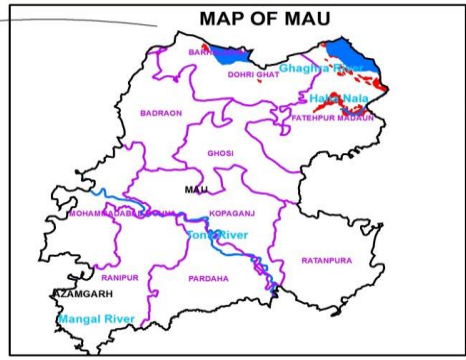
S.N.	DISTRICT	BLOCK	VILLAGE	BLOCK	VILLAGE	AFFECTED AREA (in Ha.)	LONGITUDE	LATITUDE
1	MAU	BADRAON	Inamidand	3	29	1328	83° 28' 28.222" E	26° 14' 38.754" N
2		DOHRI GHAT	Rauda Bhagawan Pur				83° 32' 10.967" E	26° 15' 25.347" N
3			Bibi Pur				83° 33' 0.756" E	26° 15' 1.993" N
4			Dharm Pur				83° 32' 40.155" E	26° 15' 15.600" N
5			Arazi Deora Nawali				83° 28' 11.519" E	26° 14' 54.281" N
6			Saraso				83° 32' 15.715" E	26° 14' 55.750" N
7			Duhia Diliya				83° 35' 8.725" E	26° 14' 32.983" N
8			Khazuha				83° 37' 35.273" E	26° 12' 24.533" N
9			Chakara				83° 37' 31.059" E	26° 11' 59.116" N
10		FATEHPUR MADAUN	Dharampur Bishunpur				83° 43' 2.632" E	26° 14' 21.615" N
11			Dubari				83° 44' 5.463" E	26° 12' 43.043" N
12			Ramaupur				83° 43' 31.417" E	26° 10' 48.002" N
13			Baroha				83° 46' 46.198" E	26° 13' 33.600" N
14			Kuwarpurwa				83° 46' 21.840" E	26° 11' 33.710" N
15			Deopur Deosipur				83° 44' 20.924" E	26° 10' 47.154" N
16			Newada Gopalpur				83° 46' 4.490" E	26° 10' 16.015" N
17			Talratoy				83° 43' 44.273" E	26° 9' 26.730" N
18			Lauasadh				83° 46' 24.429" E	26° 9' 44.818" N
19			Bhayankarpur				83° 45' 38.398" E	26° 9' 46.785" N
20			Bairiyadih				83° 45' 48.013" E	26° 9' 28.089" N
21			Lakhnaur				83° 45' 25.600" E	26° 8' 46.312" N
22			Haibatpur Talkhadara				83° 46' 18.688" E	26° 8' 33.082" N
23			Kandhrapur				83° 46' 3.377" E	26° 8' 29.377" N
24			Sultanpur Barahgawa				83° 42' 10.626" E	26° 9' 56.435" N
25			Molnapur				83° 45' 29.744" E	26° 13' 35.119" N
26			Musadosi				83° 47' 17.827" E	26° 11' 50.110" N
27			Chakki Musadohi				83° 48' 12.191" E	26° 11' 9.869" N
28			Kalayanpur				83° 46' 41.410" E	26° 9' 16.697" N

MAP FOR FLOOD AFFECTED AND WATERLOGGED AREAS ALONG GHAGHRA RIVER IN PARTS OF MAU DISTRICT, U.P. (FLOOD AFFECTED AREA 1328 ha. AS ON 17 AUGUST 2021)



Legend

- District Boundary
- Block Boundary
- Village Boundary
- Major Rivers
- Flood As on 17 Aug 2021



DISASTER MANAGEMENT CELL, SWRD,
REMOTE SENSING APPLICATIONS CENTRE - U.P.,
LUCKNOW