

List of flood affected near by villages in Sitapur District (U.P.) as on 29August 2020

Flood affected blocks=03

Flood affected villages=90




S.N.	District	Block	Villages	Total Affected villages
1	SITAPUR	MAHMOODABAD	Ahibanpur	90
2			Angethua	
3			Bakhuan	
4			Gurecha	
5			Helepara	
6			Khusarwa	
7			Randa Khurd	
8			Sheopur Deoria	
9			Suhela	
10			Turni	
11		RAMPUR MATHURA	Afsarya Husainpur	
12			Akhari	
13			Angaraura	
14			Ataura	
15			Bagasti	
16			Bansura	
17			Bariyarpur	
18			Barwi Barwa	
19			Basantpur	
20			Bela	
21			Chandauli	
22			Chhatauni	
23			Dahaldhaurara	
24			Deshilaukiya	
25			Dhakhwa	
26			Gaura	
27			Goahdih	
28			Haithi	
29			Jairampur	
30			Jankinagar	
31			Jarawan	
32			Kanarkhi	
33			Keora	
34			Khanewa Mitaura	
35			Kodahi	
36			Kondaura	
37			Majhigawan	
38			Mathura	
39			Palhapur	
40			Pararamnagar	
41			Puraina	
42			Raipur Alaipur	
43			Raisenpur	

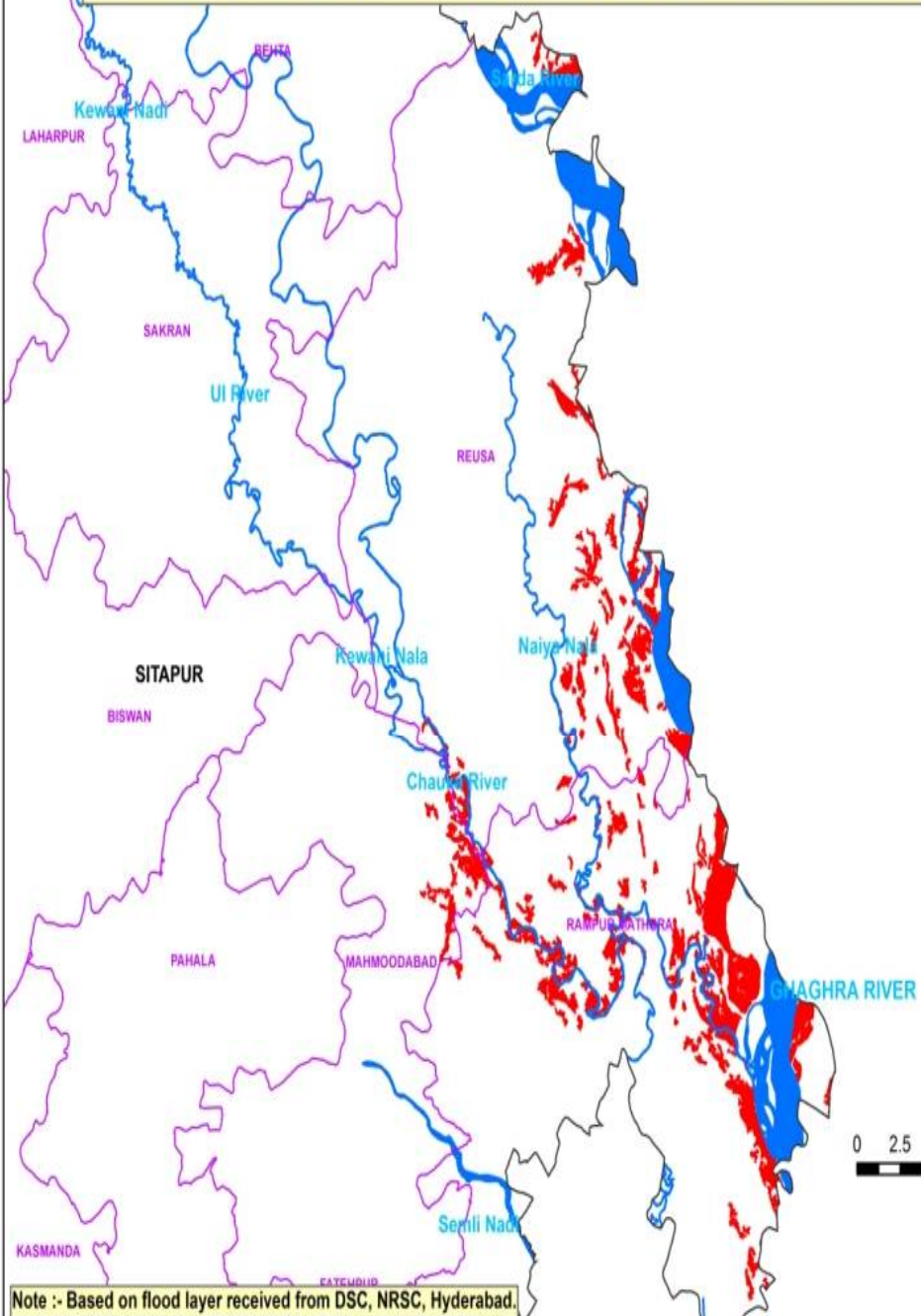
44			Rajapur Israuli	
45			Rampur	
46			Shukulauporwa	
47			Soharia	
48			Sonarakhi	
49			Terwamanikapur	
50			Tikatha	
51		REUSA	Baghwaria	
52			Baharpur	
53			Bajha	
54			Basantpur	
55			Bezbari	
56			Bhagatsikrohar	
57			Bhainsi	
58			Bhartha	
59			Boodanpur	
60			Chahlari	
61			Daliya	
62			Gomai	
63			Goorguchpur	
64			Gowari	
65			Hariharpur	
66			Hussianpur Kheni	
67			Kamariya Sekhupur	
68			Kasipur	
69			Koliya Charhiya	
70			Ladilapur	
71			Lalpur	
72			Mallapur	
73			Manpur	
74			Meyodhee Chholaha	
75			Mujehna	
76			Musepur	
77			Naseerpur Dewariya	
78			Naseerpur Sarkar	
79			Pakouri	
80			Rajapur Kala	
81			Rajapur Kewtana	
82			Ramupur Godawa	
83			Randa Kodar	
84			Ray Ganj	
85			Sepatpur	
86			Shankarpur Jhishni	
87			Shirsha	
88			Sugatpur	
89			Tahpur	
90			Thora	

FLOOD AFFECTED AND WATERLOGGED AREA ALONG GHAGHRA AND SHARDA RIVER IN SITAPUR DISTRICT, U.P.



Legend

-  District Boundary
-  Block Boundary
-  River
-  Flood as on 29 aug 2020



Note :- Based on flood layer received from DSC, NRSC, Hyderabad.