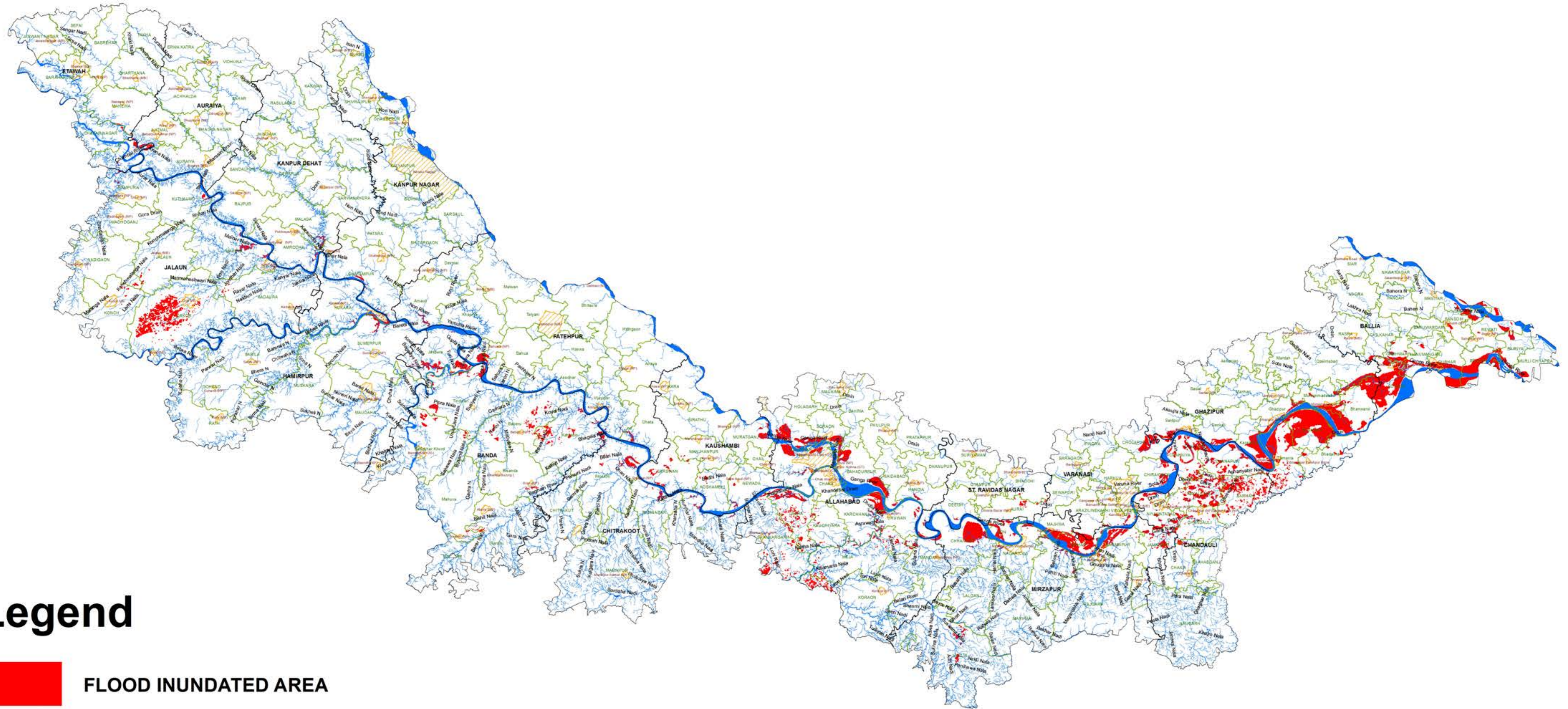







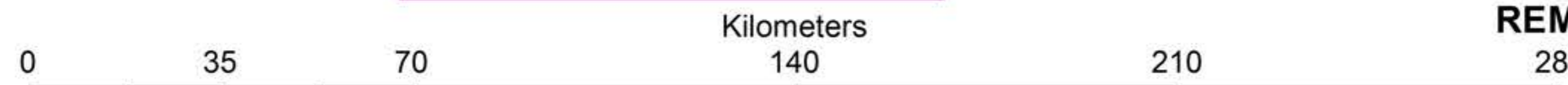
MAP SHOWING FLOOD INUNDATED AND WATERLOGGED DISTRICTS OF UTTAR PRADESH AS ON 24/8/2016



Legend

-  FLOOD INUNDATED AREA
-  RIVERS
-  TOWN
-  BLOCK BOUNDARY
-  DISTRICT BOUNDARY

Note:-Flood layer recieved from DMSD, NRSC, ISRO Hyderabad.



**DISASTER MANAGEMENT CELL, SWRD
REMOTE SENSING APPLICATIONS CENTRE- U.P.
LUCKNOW**