


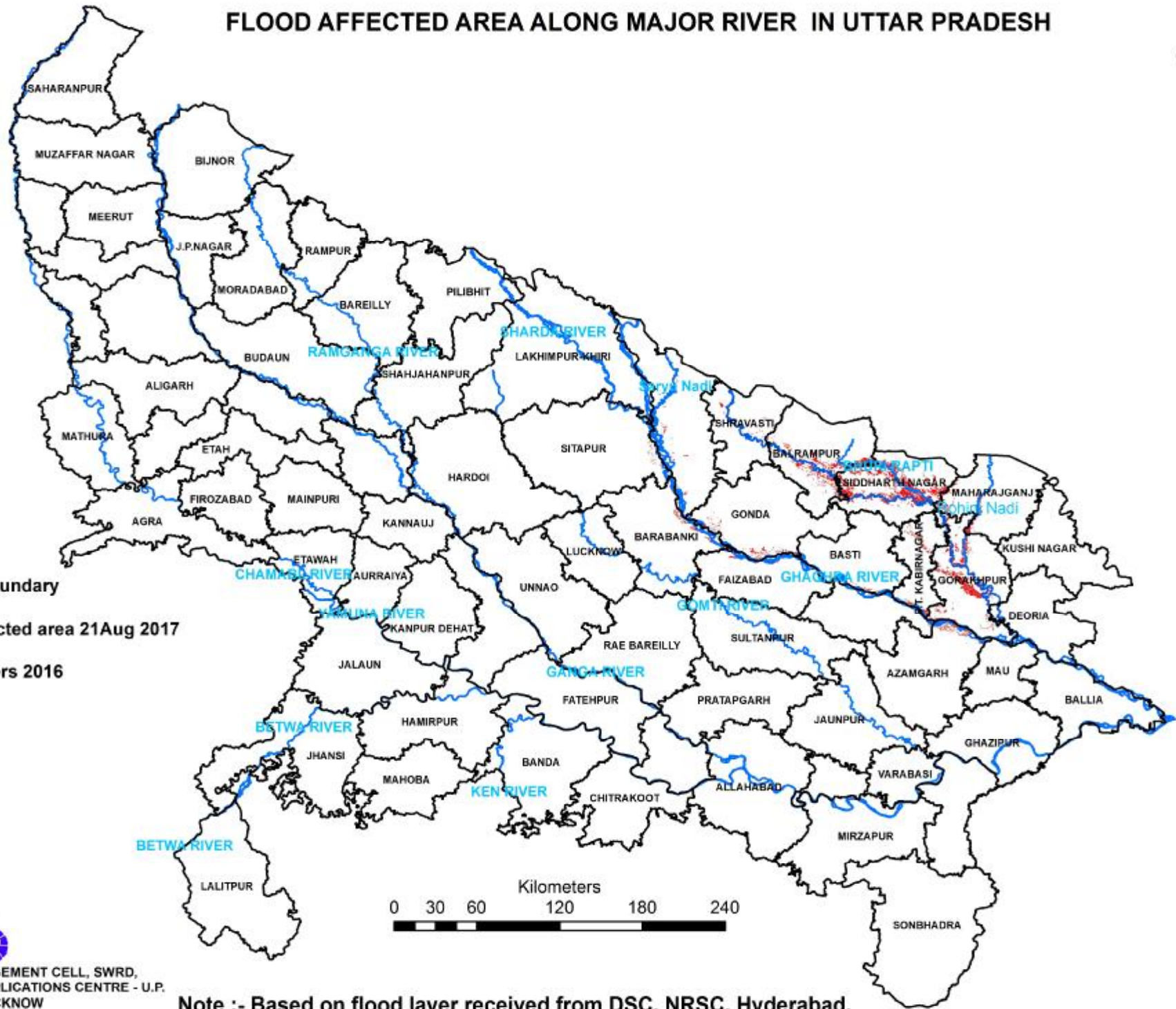


FLOOD AFFECTED AREA ALONG MAJOR RIVER IN UTTAR PRADESH



Legend

-  District Boundary
-  Flood Affected area 21Aug 2017
-  Major Rivers 2016



DISASTER MANAGEMENT CELL, SWRD,
REMOTE SENSING APPLICATIONS CENTRE - U.P.
LUCKNOW

Note :- Based on flood layer received from DSC, NRSC, Hyderabad.