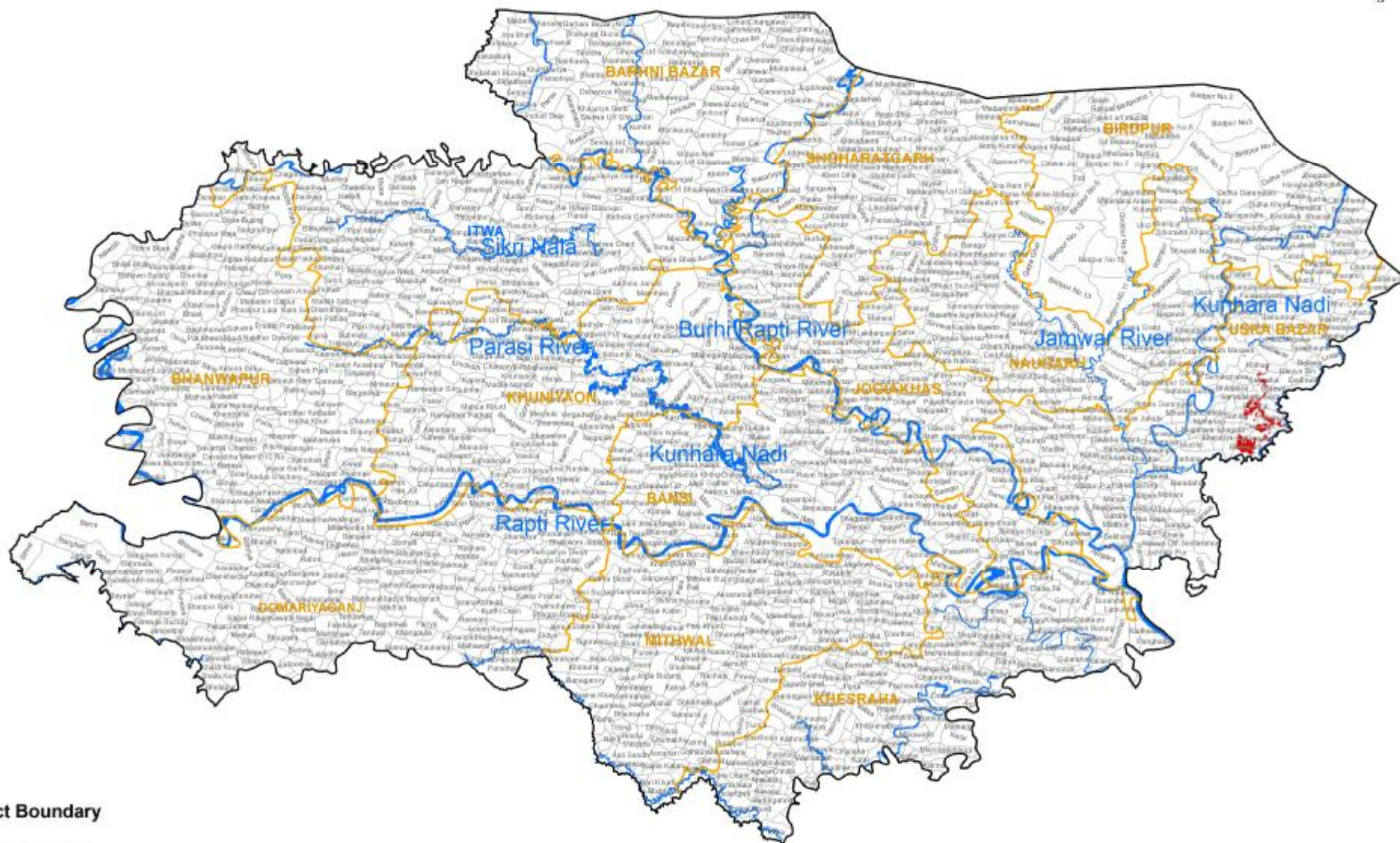







# FLOOD AFFECTED AREAS ALONG MAJOR RIVER IN SIDDHARTHANAGAR DISTRICT, U. P.



## Legend

-  District Boundary
-  Block Boundary
-  Village Boundary
-  Flood Affected Area 28th Aug 2017
-  River 2016



DISASTER MANAGEMENT CELL, SWRD,  
REMOTE SENSING APPLICATIONS CENTRE - U.P.  
LUCKNOW

0 3.25 6.5 13 19.5 26 Kilometers

Note :- Based on flood layer received from DSC, NRSC, Hyderabad.