

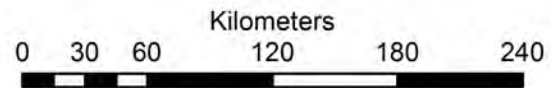
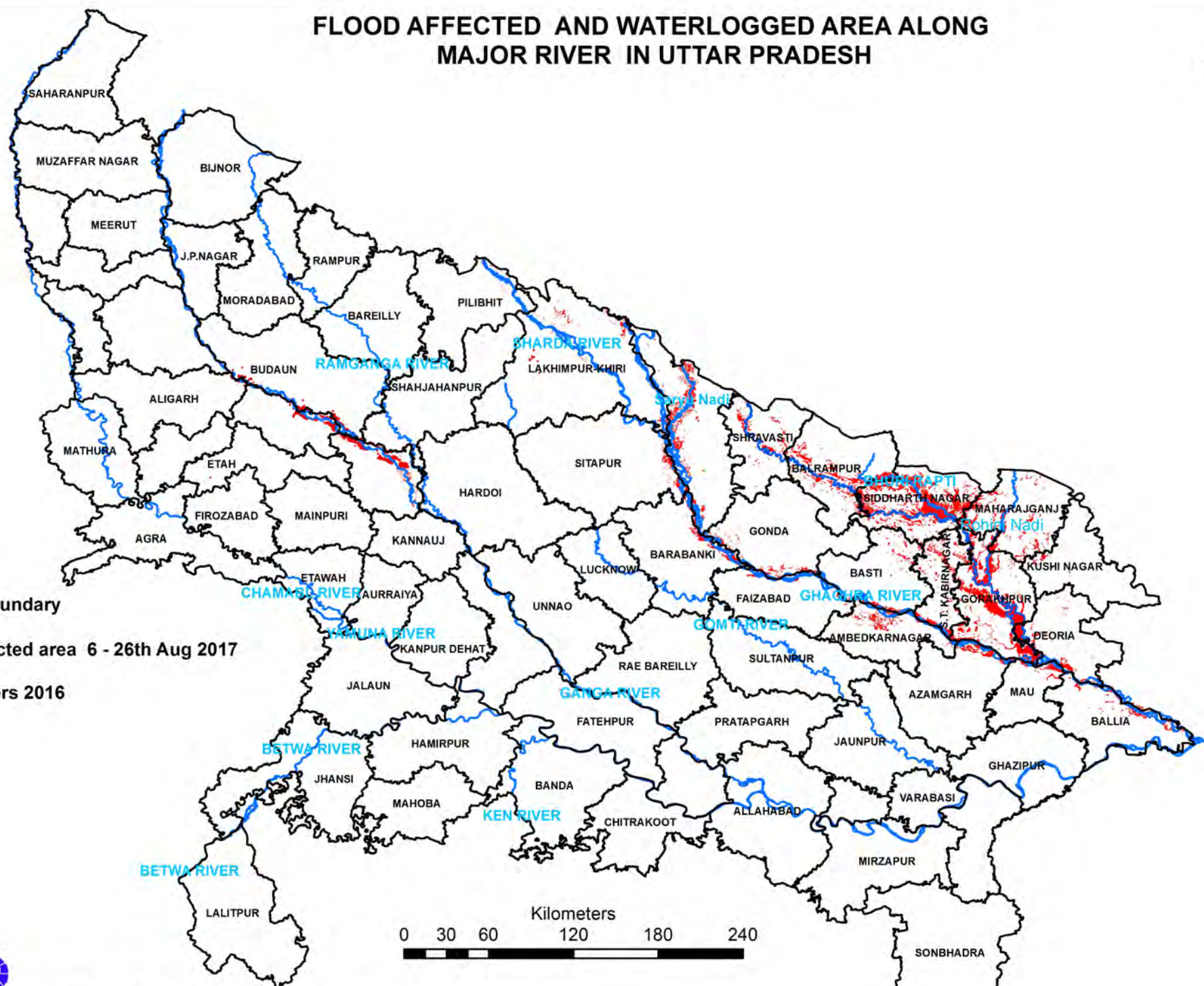


FLOOD AFFECTED AND WATERLOGGED AREA ALONG MAJOR RIVER IN UTTAR PRADESH



Legend

-  District Boundary
-  Flood Affected area 6 - 26th Aug 2017
-  Major Rivers 2016




 DISASTER MANAGEMENT CELL, SWRD,
 REMOTE SENSING APPLICATIONS CENTRE - U.P.
 LUCKNOW

Note :- Based on flood layer received from DSC, NRSC, Hyderabad.