





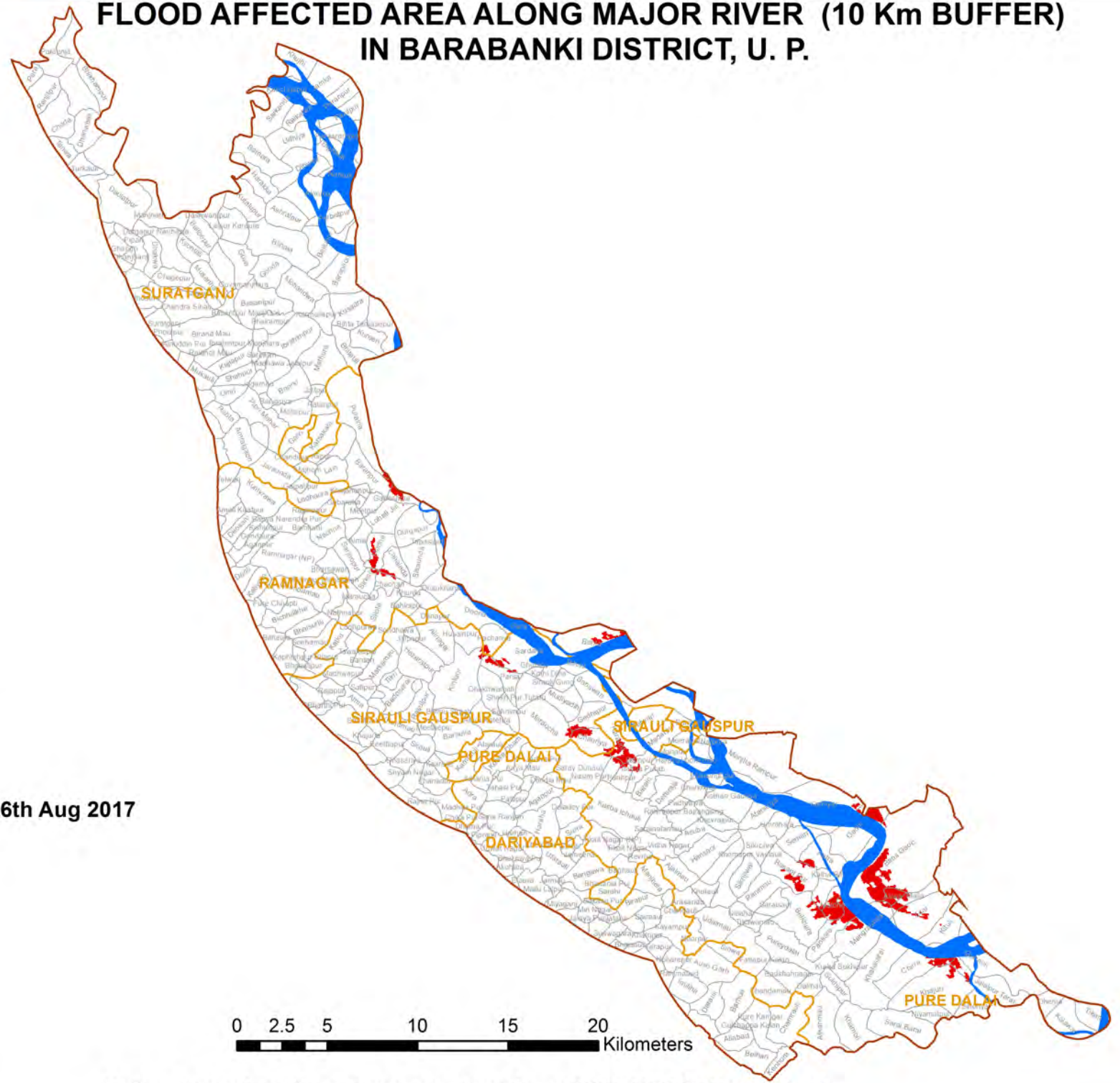


FLOOD AFFECTED AREA ALONG MAJOR RIVER (10 Km BUFFER) IN BARABANKI DISTRICT, U. P.



Legend

-  Buffer 10 km.
-  Block Boundary
-  Village Boundary
-  Flood Affected Area 26th Aug 2017
-  Ghaghra River 2016



Note :- Based on flood layer received from DSC, NRSC, Hyderabad.