


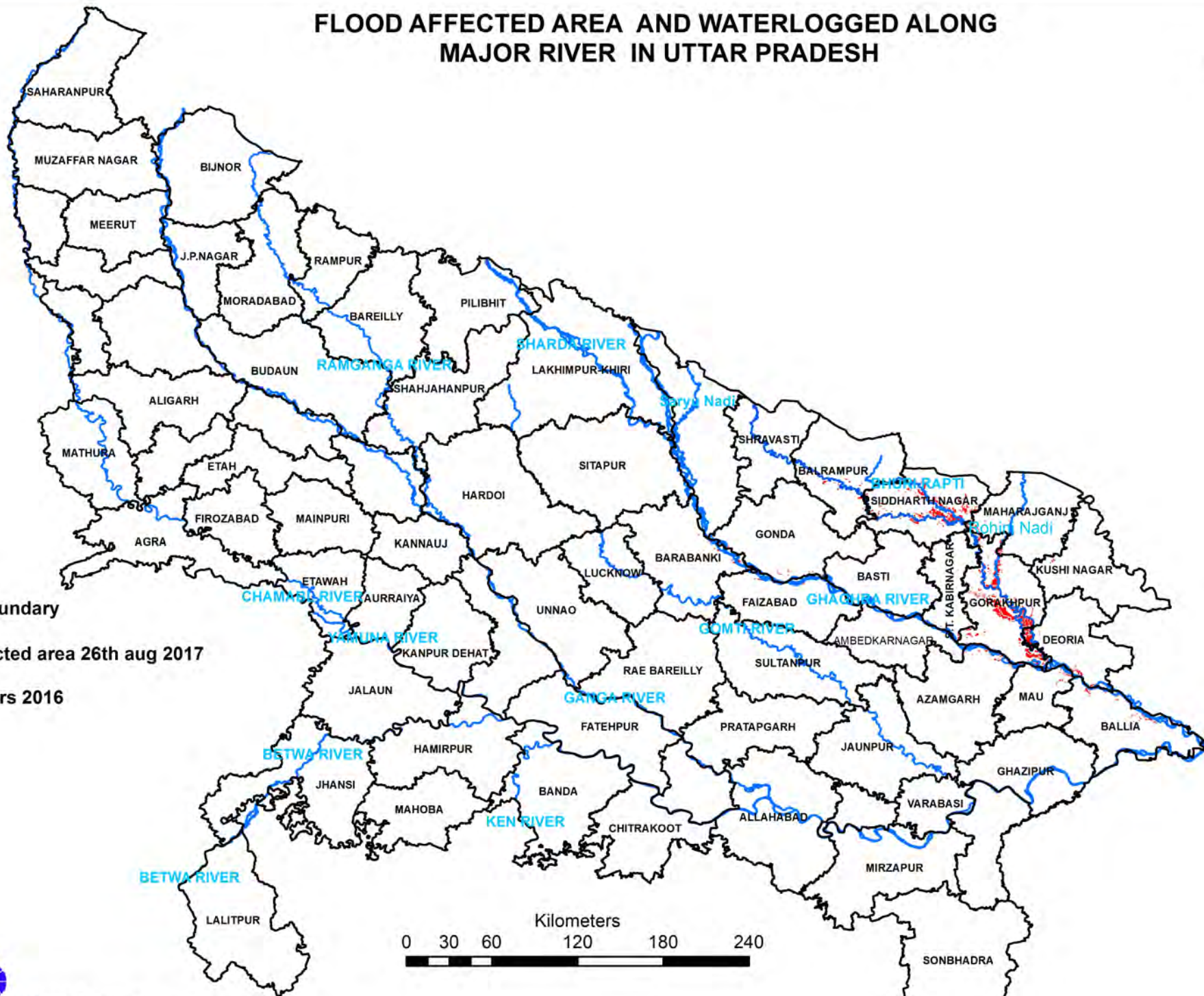


FLOOD AFFECTED AREA AND WATERLOGGED ALONG MAJOR RIVER IN UTTAR PRADESH



Legend

-  District Boundary
-  Flood Affected area 26th aug 2017
-  Major Rivers 2016



Note :- Based on flood layer received from DSC, NRSC, Hyderabad.