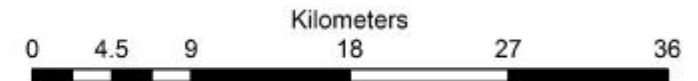





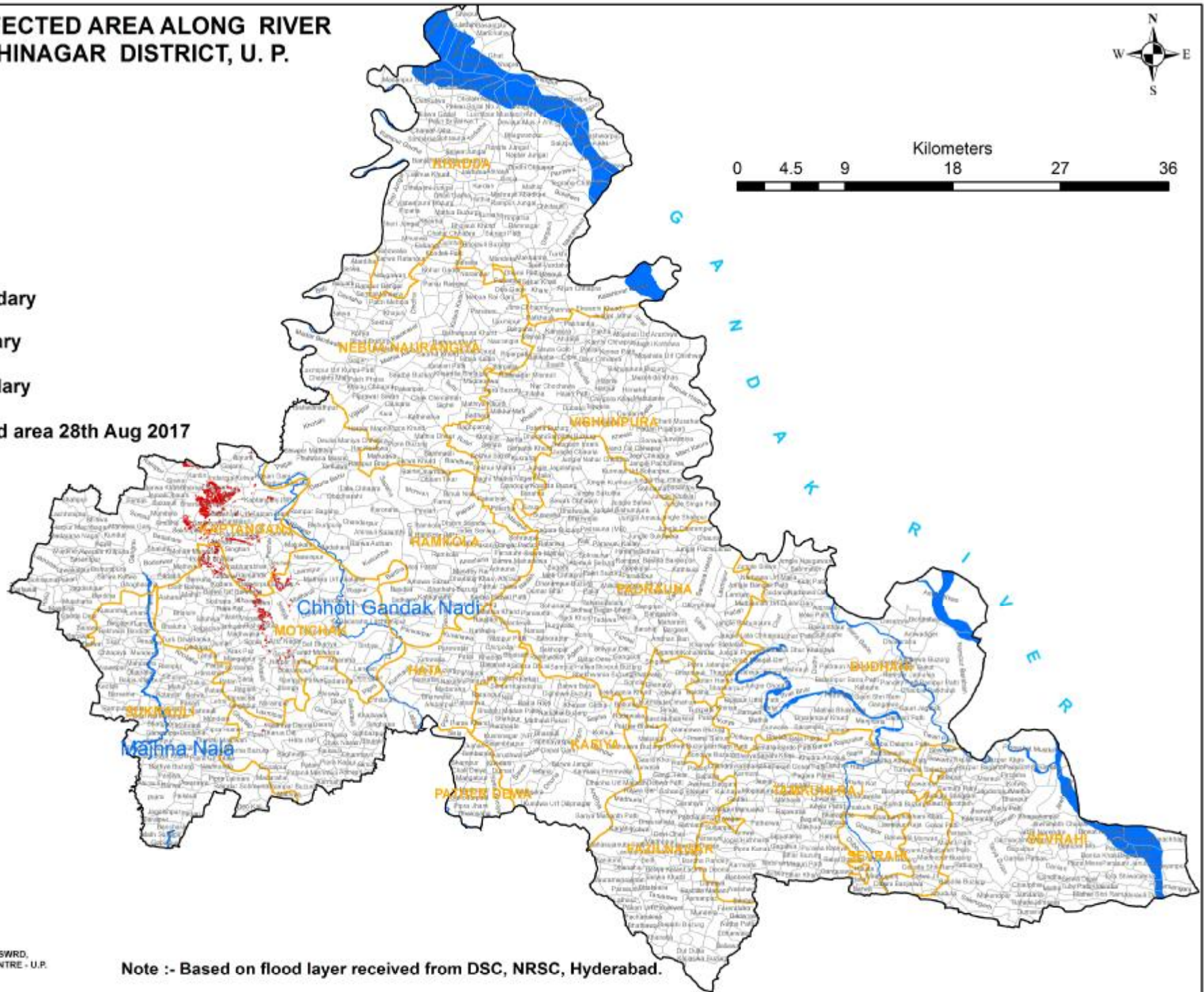


FLOOD AFFECTED AREA ALONG RIVER IN KUSHINAGAR DISTRICT, U. P.



Legend

-  District Boundary
-  Block Boundary
-  Village Boundary
-  Flood Affected area 28th Aug 2017
-  River 2016



DISASTER MANAGEMENT CELL, SWRD,
REMOTE SENSING APPLICATIONS CENTRE - U.P.
LUCKNOW

Note :- Based on flood layer received from DSC, NRSC, Hyderabad.