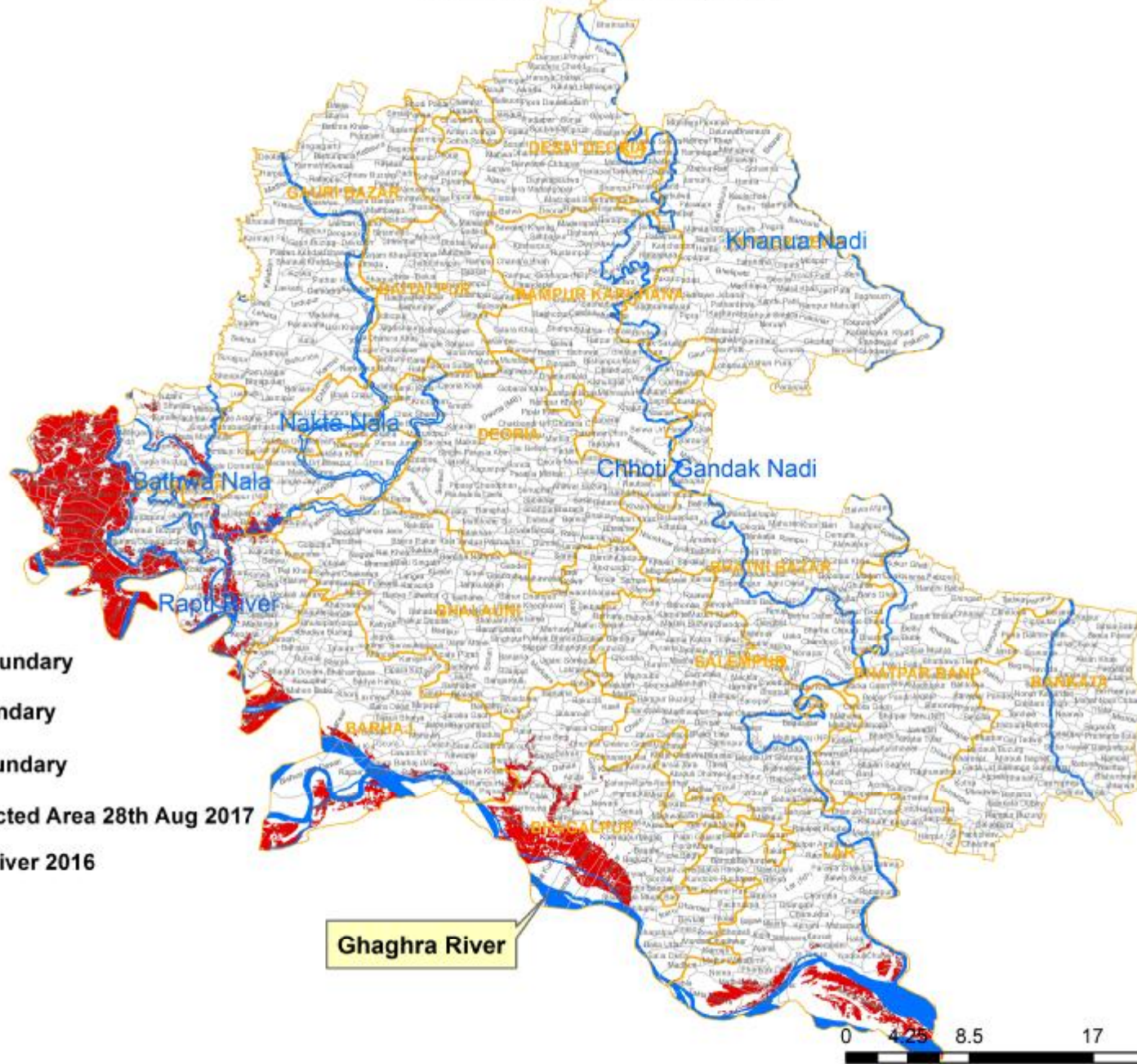







# FLOOD AFFECTED AND WATERLOGGED AREA ALONG MAJOR RIVER IN DEORIA DISTRICT, U. P.



## Legend

-  District Boundary
-  Block Boundary
-  Village Boundary
-  Flood Affected Area 28th Aug 2017
-  Ghaghra River 2016

Ghaghra River

0 4.25 8.5 17 25.5 34 Kilometers

Note :- Based on flood layer received from DSC, NRSC, Hyderabad.