






FLOOD AFFECTED AREA ALONG MAJOR RIVER(10 km Buffer) OF BALLIA DISTRICT IN UTTAR PRADESH



Legend

-  Buffer 10 km.
-  Block Boundary
-  Village Boundary
-  Flood Affected Area 28th Aug 2017
-  River 2016



DISASTER MANAGEMENT CELL, SWRD,
REMOTE SENSING APPLICATIONS CENTRE - U.P.
LUCKNOW

Kilometers

0 3.75 7.5 15 22.5 30

GANGA RIVER

Note :- Based on flood layer received from DSC, NRSC, Hyderabad.

